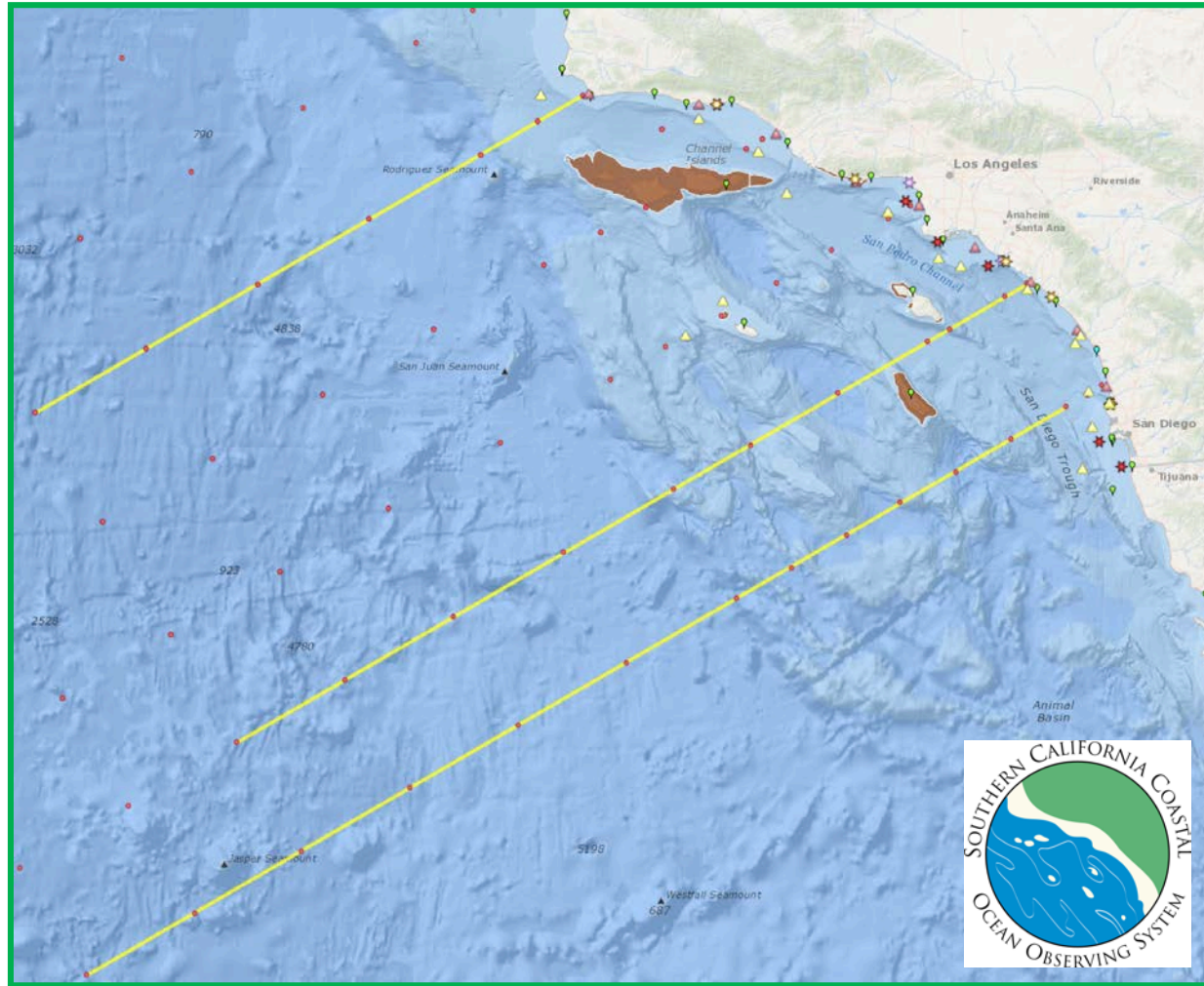
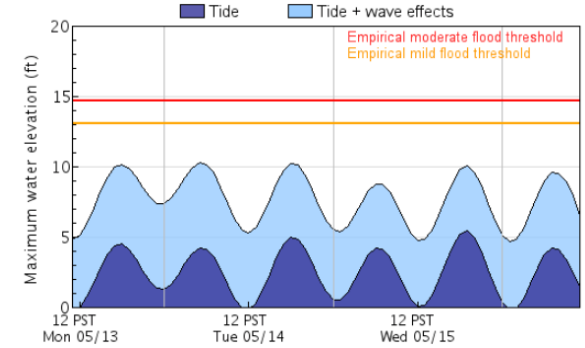


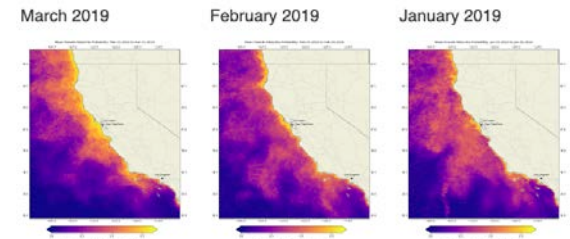
Southern California Coastal Ocean Observing System (SCCOOS)




Potential Flooding Index



CA HAB Bulletin



Tijuana River Plume Tracker




35 HF Radars



4 Glider Lines



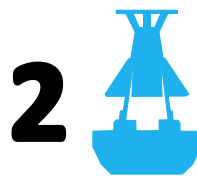
4 Forecast Models



6 Shore Stations



9 Ship-Based Stations



2 Moorings